




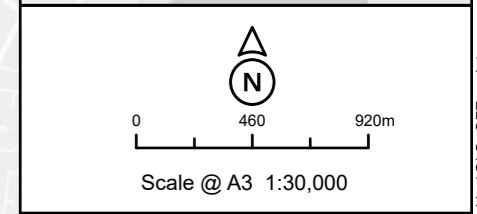
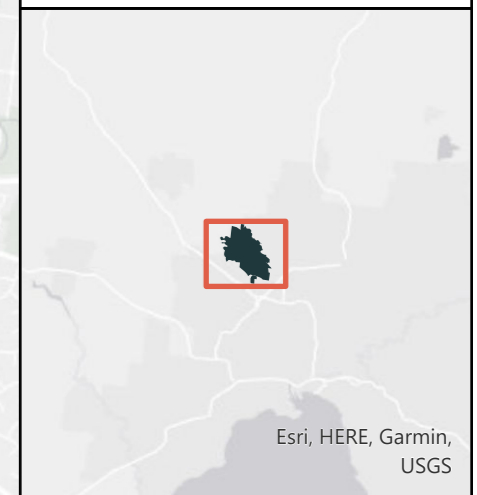
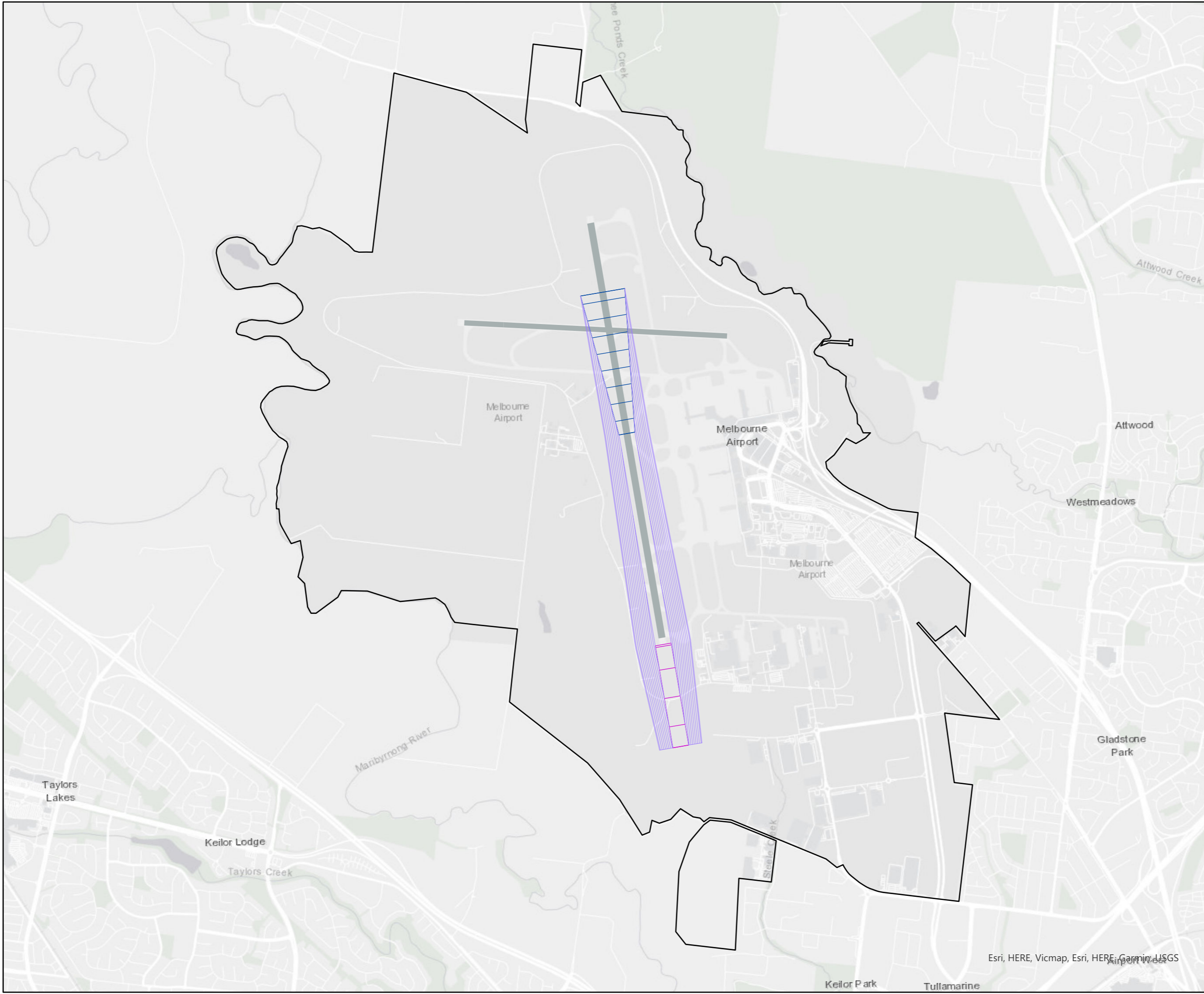


MELBOURNE AIRPORT

OBSTACLE LIMITATION SURFACES (OLS) OFZ for Runway 34

LEGEND

-  Airport Boundary
-  Existing 2 Runways
- OFZ for Runway 34**
 -  OFZ - Baulked Landing
 -  OFZ - Inner Approach
 -  OFZ - Inner Transitional



DISCLAIMER: This information is supplied by Australia Pacific Airports (Melbourne) Pty Ltd and is reproduced here for information only. The information shown must be verified for accuracy and completeness by necessary investigation, site inspection and measurement. Melbourne Airport owns the copyright to this drawing and the information contained in it. Reproduction of, or any dealing in, this drawing, or the information it contains, is prohibited.

*Co-ordinates in MGA Zone 55, GDA 94
Date: 19/07/2022 12:30 PM

Esri, HERE, Vicmap, Esri, HERE, Garmin, USGS

Path: V:\01_GIS\DE\DE21009_Airport_Safeguarding\Working\OLS_OFZ_updates.aprx